Visualisierung „Gewerbegebiet Weesensteiner Straße“ in Dohna

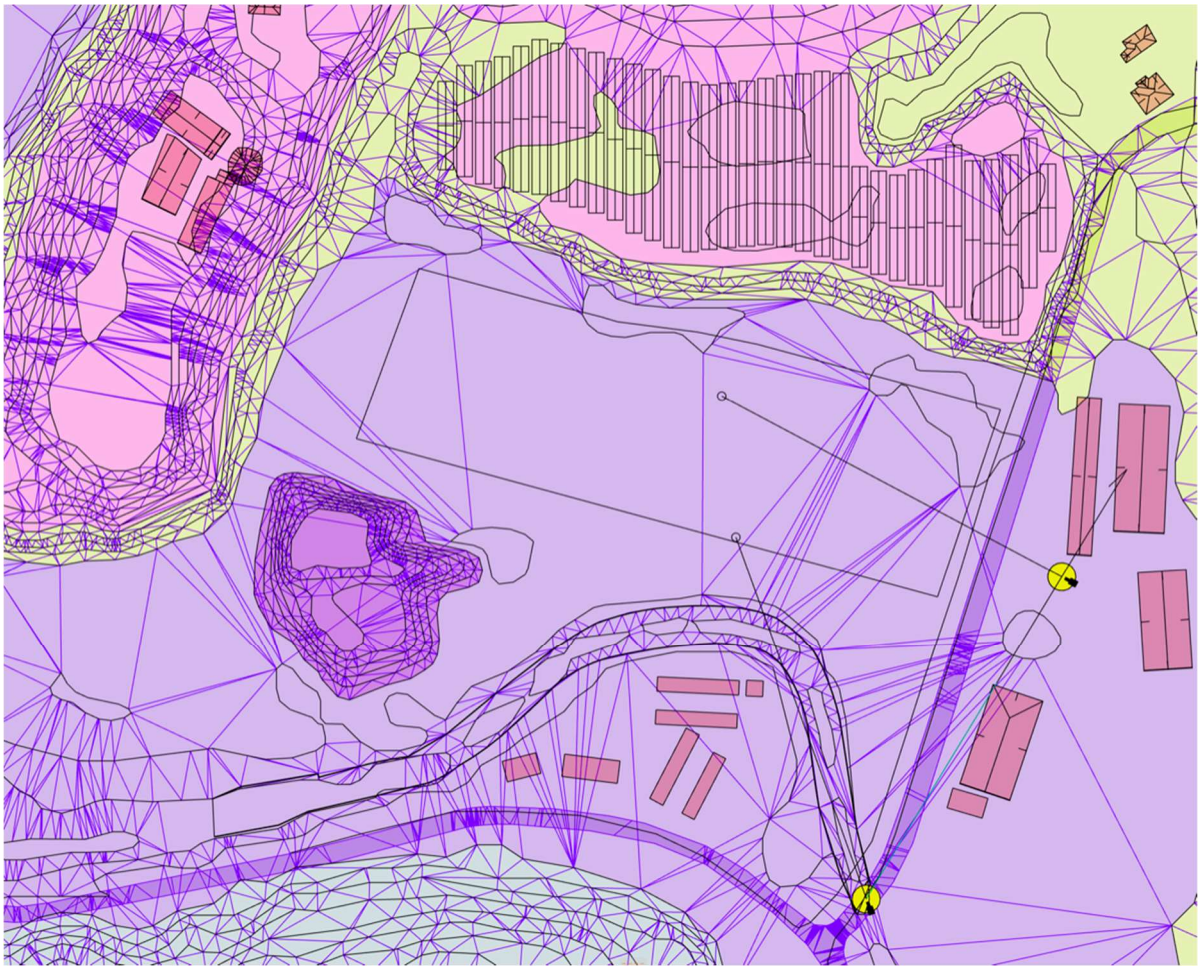

gelbe Kreise:

Kamerastandort 1: Brücke über die Müglitz (unten)

Kamerastandort 2: Einfahrt Firma Flourchemie (rechts)

18.02.2021





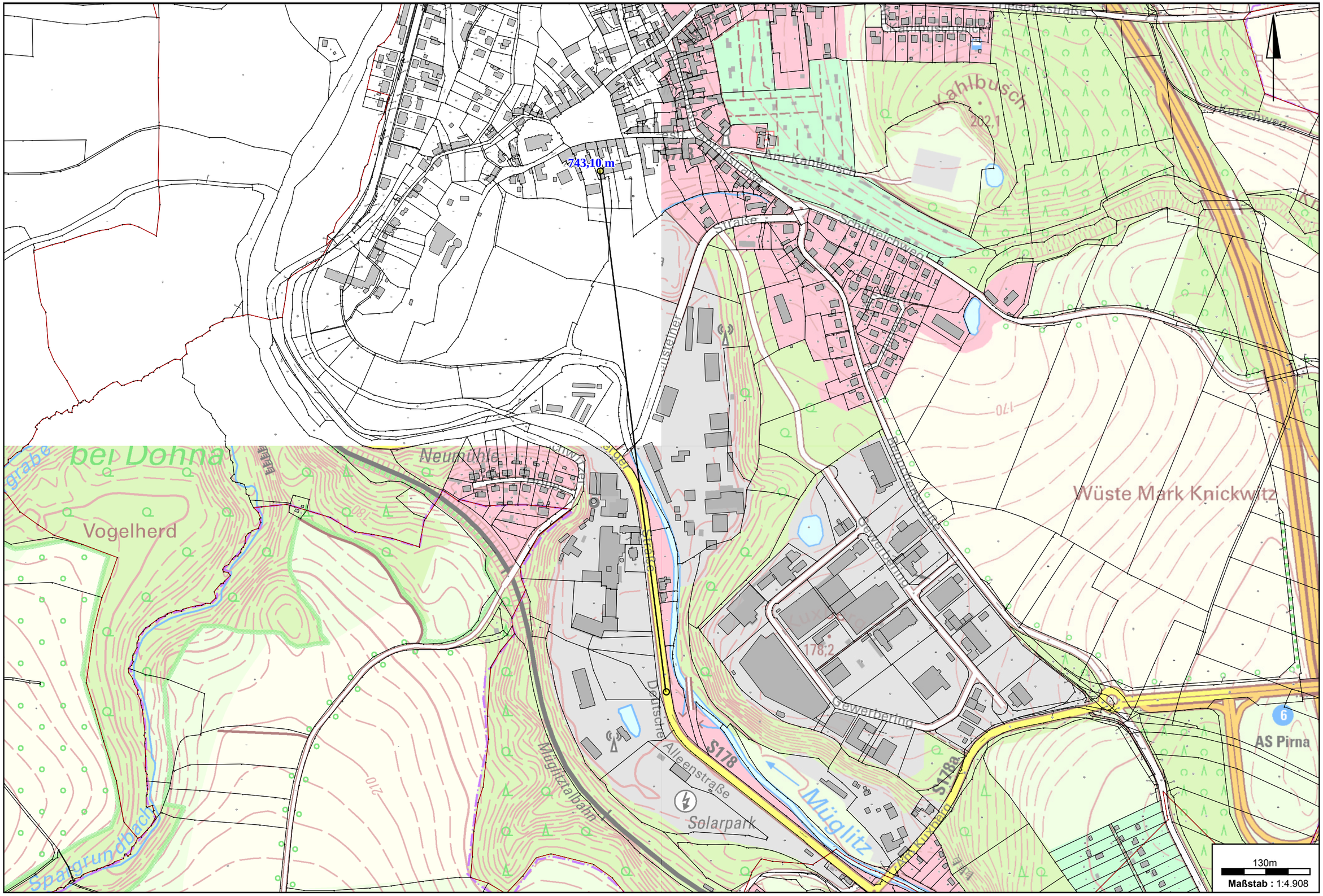
743,10 m
Kahlbusch
202,1
Am Kahlbusch
Schulteichweg
Straße
Pirnaer
Neumühle
Vogelherd
Wüste Mark Knickwitz
Gewerbering
178,2
Deutsche Alleenstraße
Müglitztalbahn
Solarpark
Müglitz
S178
S178a
AS Pirna
Spatgrundbach
Kirschweg
130m
Maßstab : 1:4.908